

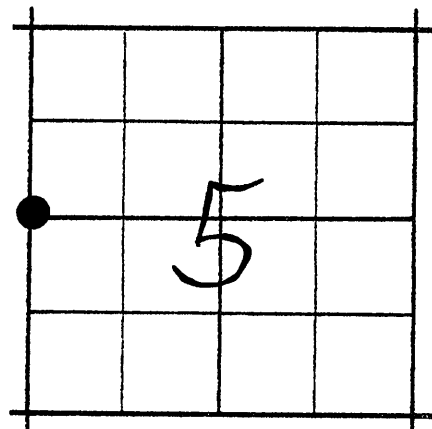
## CORNER RESTORATION

W.  $\frac{1}{4}$  cor.  
 CORNER sec. 5 TWP 9S RANGE 27E., WM

ORIGINAL SURVEY BY: Aaron S. York

CONTRACT NUMBER: 335

CONTRACT DATE: August 11, 1879



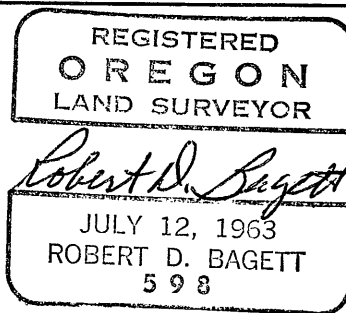
**ORIGINAL DESCRIPTION:**

40.00 Set Stone 13x13x5 for  $\frac{1}{4}$  sec. cor.

Stone mound at cor.

**RESTORATION BY, STAMP AND DATE:**

BAGETT, GRIFFITH & FERGUSON  
 170 S. DAYTON - PH. 575-1251  
 JOHN DAY, OREGON 97845



January 22, 1971

**EVIDENCE FOUND:**

Found original basalt stone broken, but well mkd.  $\frac{1}{4}$ , in a dim mound of stone.

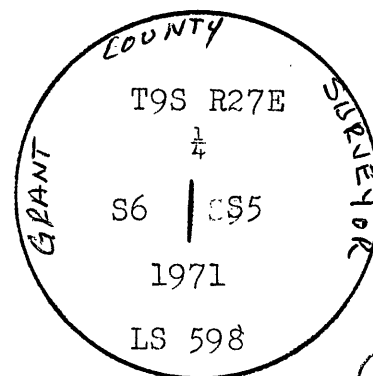
**DESCRIPTION OF MONUMENTS AND ACCESSORIES SET AND METHODS USED:**

Show how trees are scribed and basis of bearings, including compass var.

Chiseled a 3inch cross on bedrock at the true cor. point after removing cor. stone, and placed a 1 $\frac{1}{2}$ x36 inch iron pipe, with brass cap over the cross. Raised a mound of stone, 3 ft. base to top of pipe. **MONUMENT MARKED** from which

A juniper 7" diam., brs. S.56°E., 26.0 ft., mkd.  $\frac{1}{4}$  S5 BT.

A juniper 20" diam., brs. S.46°W., 71.5 ft., mkd. T9S R27E  $\frac{1}{4}$  S6 BT. n Set orig. cor. S. and alogside pipe.



Complete and File with Office of the Grant County Surveyor, Grant County, Oregon, Courthouse, Canyon City, Oregon 97820  
 Compass var. 20°E. steel tape.

C-5

Survey #213